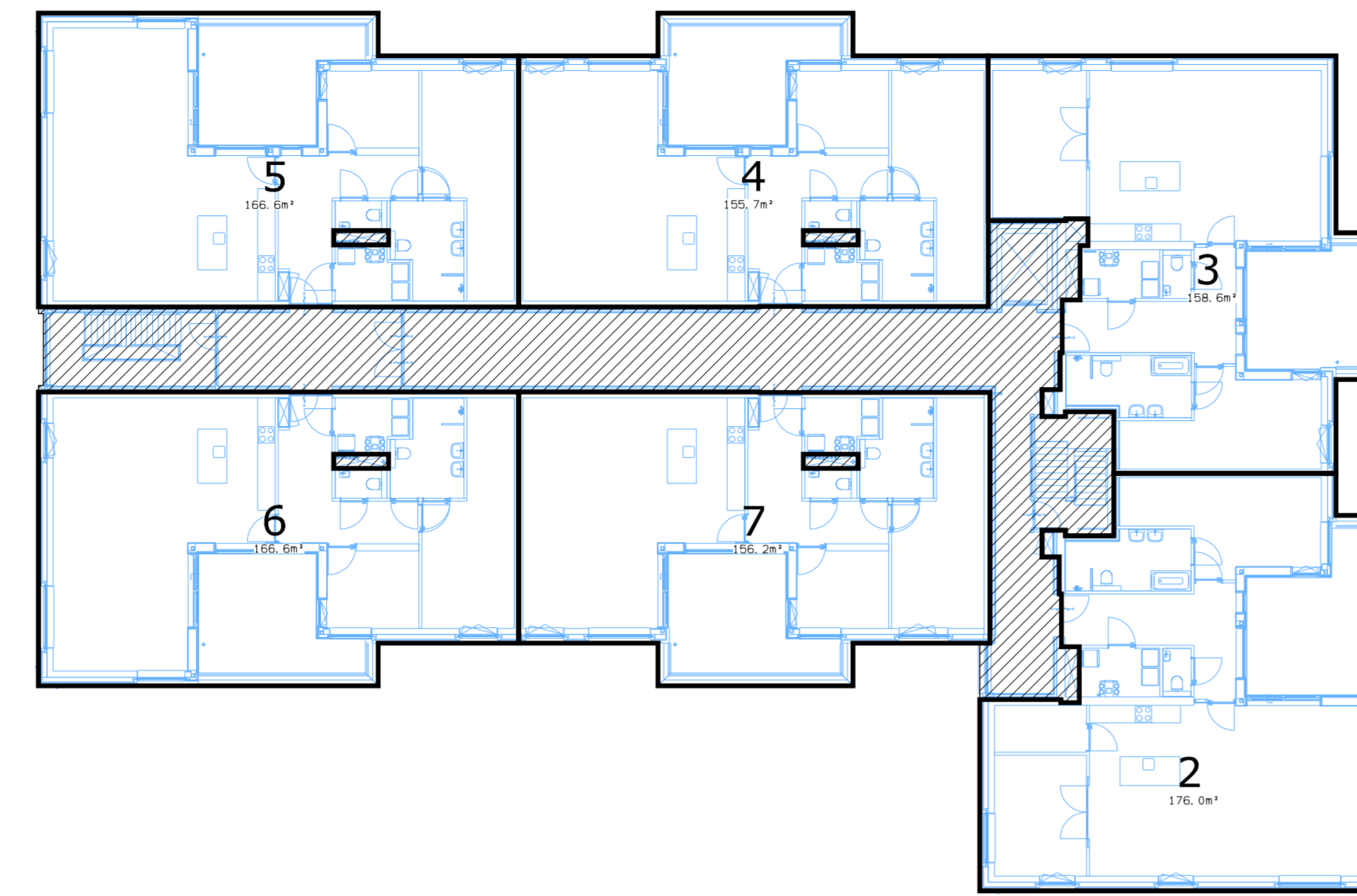
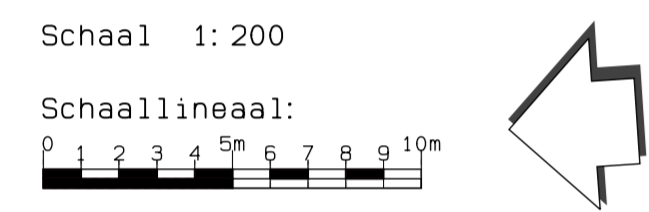
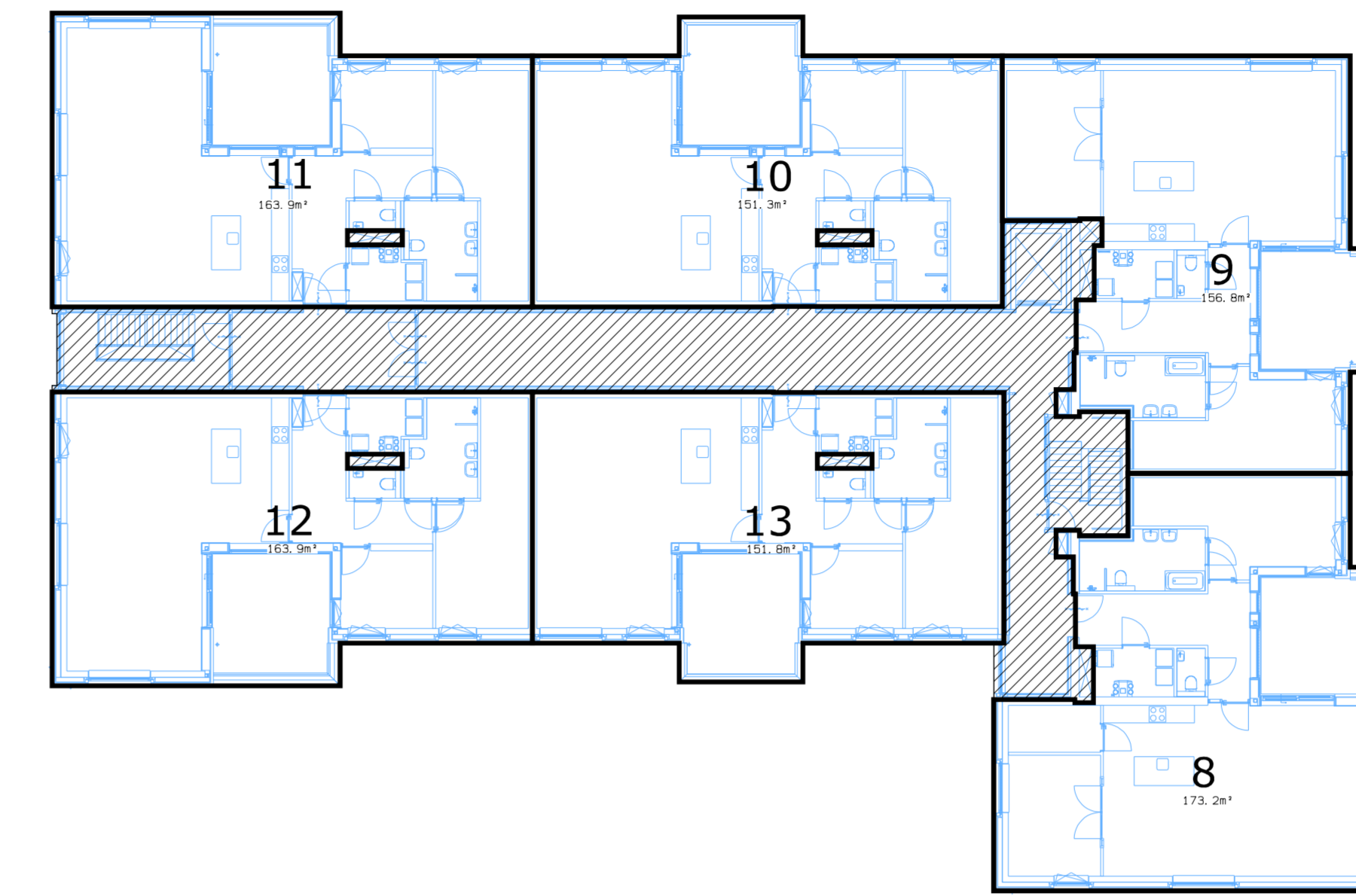
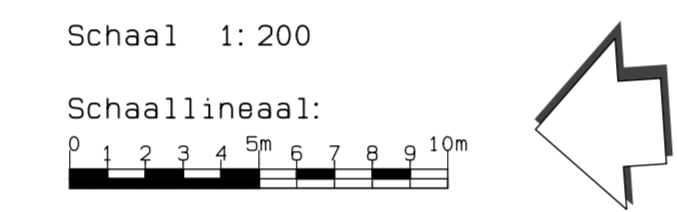


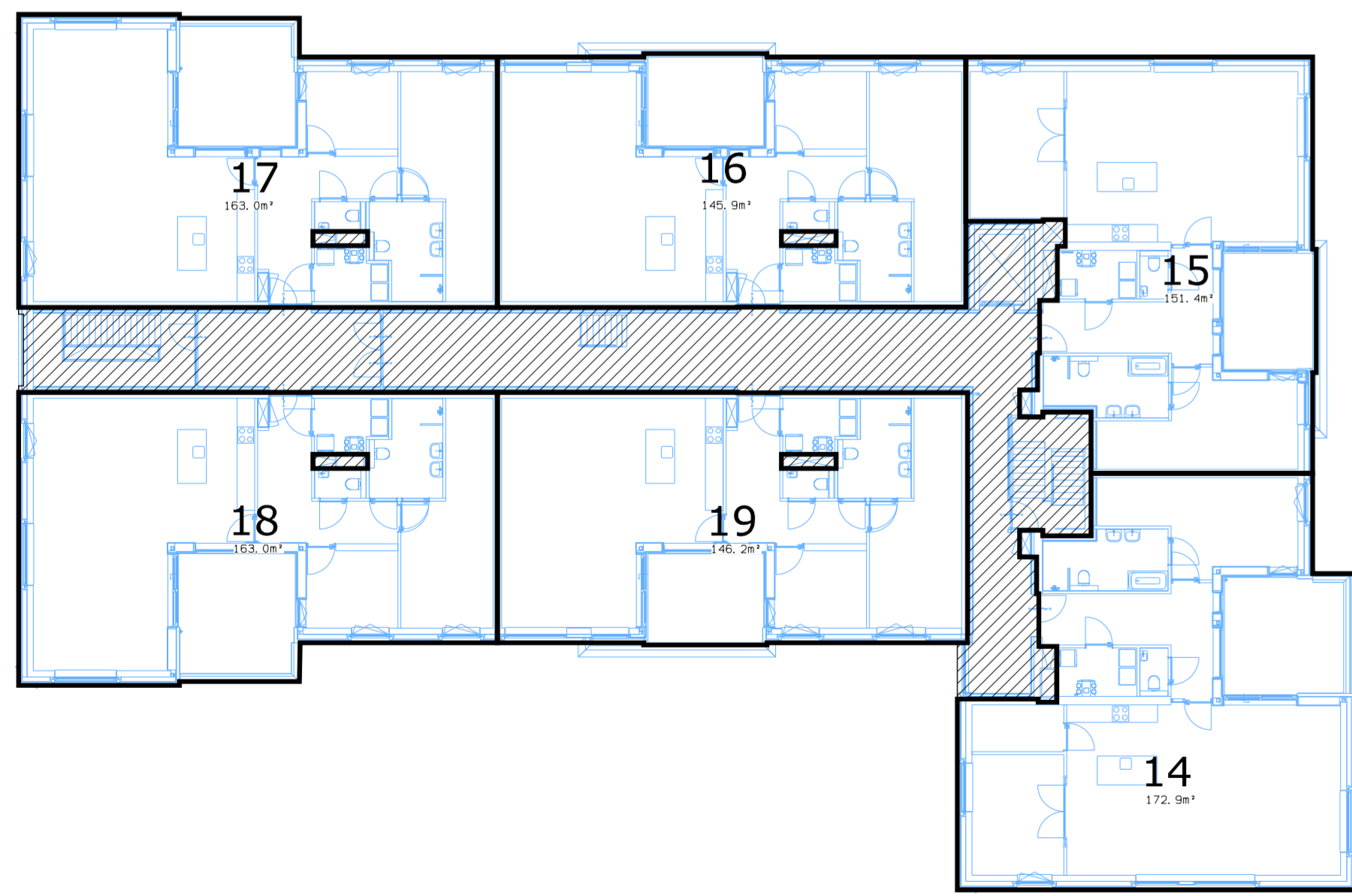
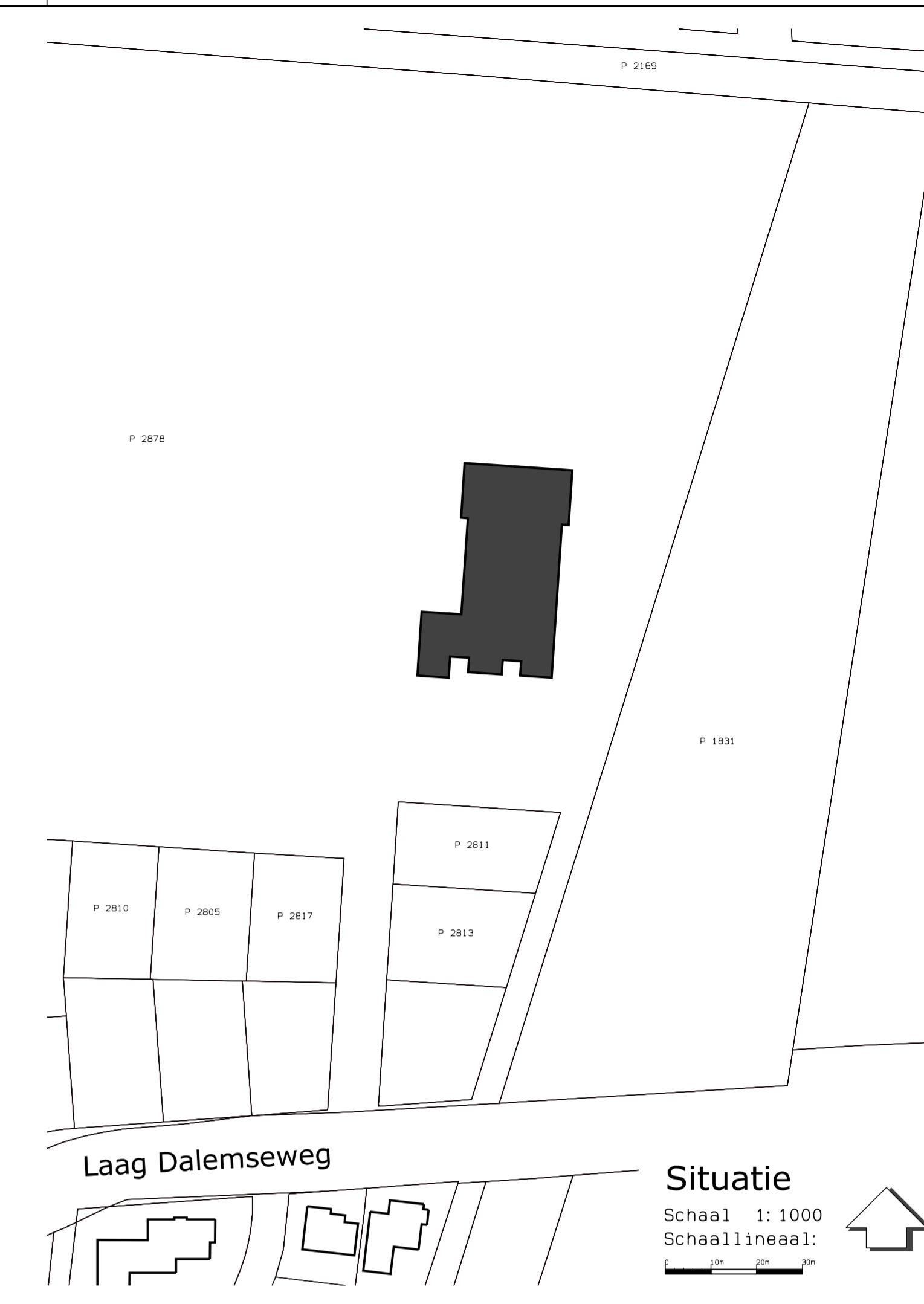
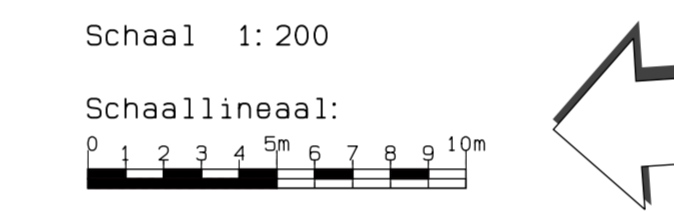
Plattegrond begane grond



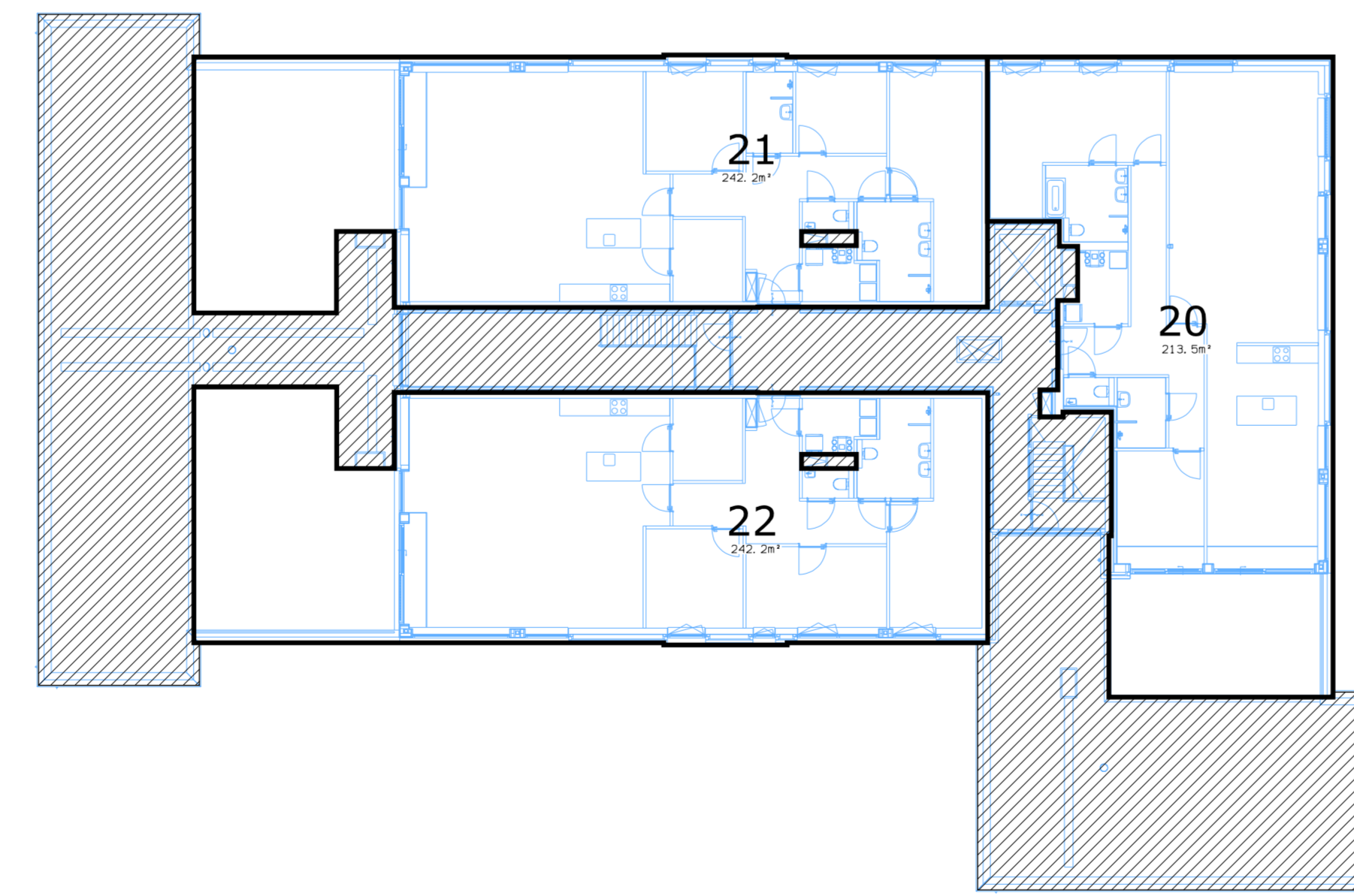
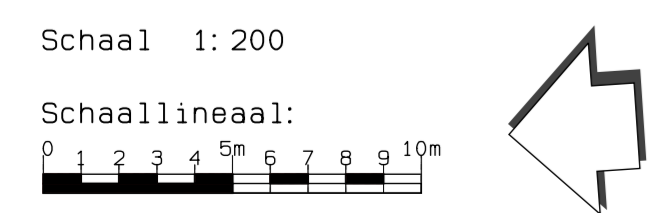
Plattegrond 1e verdieping



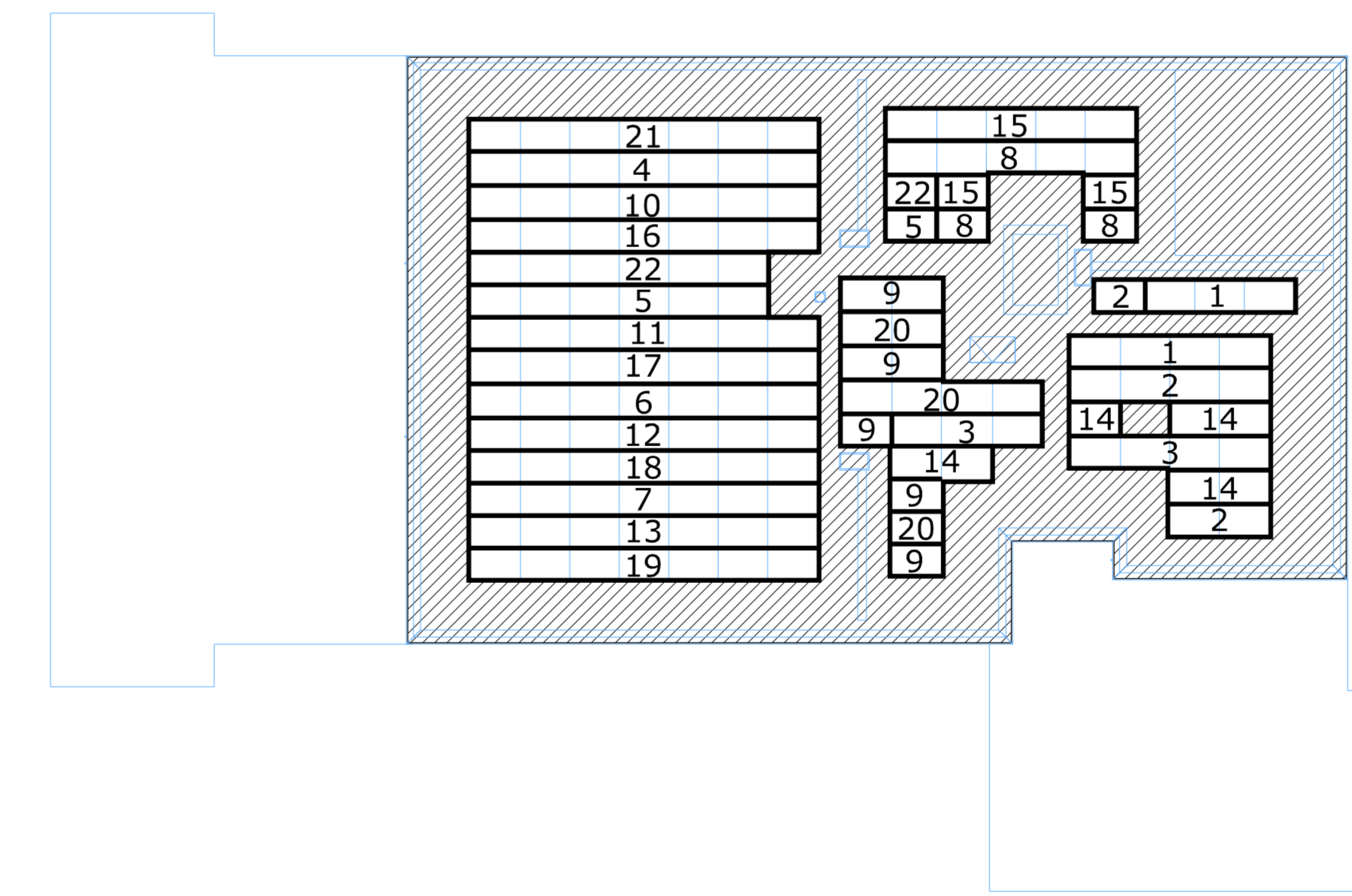
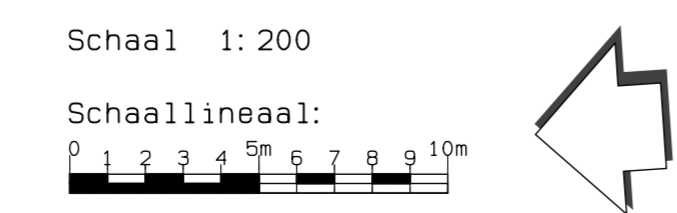
Plattegrond 2e verdieping



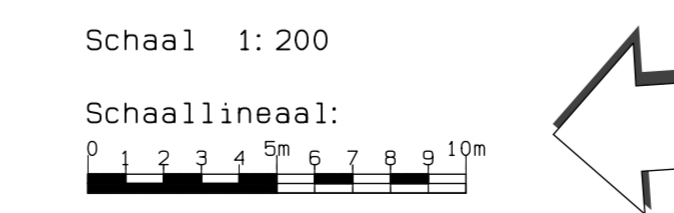
Plattegrond 3e verdieping



Plattegrond 4e verdieping



Plattegrond dakaanzicht



Renvooi gebruikte arcering:

- = Algemene ruimte
- = Onderliggende indeling (kleur licht blauw), deze zijn indicatief weergegeven

Voorgenomen splitsing in appartementsrechten van het kadastrale perceel kadastrale gemeente Gorinchem sectie P nummer 2878 (ged.)  
 Aangevraagd en gewaarmerkt d.d.:

De notaris: